













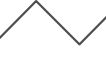




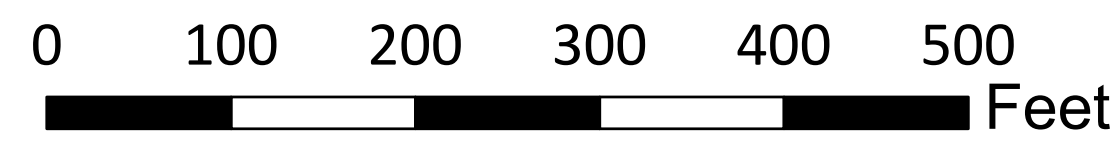

TOWN OF WARNER NEW HAMPSHIRE

Hazard Mitigation Plan 2019

Map 3A Downtown Inset: Critical and Community Facilities

Legend See Map 3 for Facility Legend and Labels

-  Dams
-  Bridges
-  Kearsarge Mountain Rd Vulnerable Area
-  Village Business Area
-  Village Water District
- Floodplains**
-  1% Annual Flood Risk formerly known as 100 Year
-  0.2% Annual Flood Risk formerly known as 500 Year
-  Lakes and Ponds
-  Rivers and Streams
-  Intermittent Streams
- Roads**
-  Interstates
-  Class I and II State Highways
-  Class V Town Maintained Roads
-  Class VI Unmaintained Roads
-  Other Roads/Private
-  Rail Trail
-  Town Boundary



This map was produced by the Central NH Regional Planning Commission for the Town of Warner Hazard Mitigation Plan Update, March 2019. It is intended for planning purposes only.
 Funded through NH Homeland Security and Emergency Management and the Federal Emergency Management Agency.
 Data Sources: NH GRANIT, NH Dept. of Environmental Services, NH Dept. of Transportation, FEMA, CNHRPC, Town of Warner, Hazard Mitigation Subcommittee input. Corrections should be provided to the Town of Warner and to CNHRPC.

**Central New Hampshire
Regional Planning
Commission**

28 Commercial Street, Suite 3
Concord, NH 03301

603.226.6020
www.cnhrpc.org

